








TOWN BOUNDARY

**ATHABASCA FLATS EAST
AREA STRUCTURE PLAN**

LAND USE

-  LOW DENSITY RESIDENTIAL
-  URBAN SERVICES
-  RESIDENTIAL MANUFACTURED HOUSING
-  MEDIUM DENSITY RESIDENTIAL
-  HIGH DENSITY RESIDENTIAL
-  NEIGHBOURHOOD COMMERCIAL
-  STORMWATER MANAGEMENT POND

