

Whitecourt
























HEAVY VEHICLE ROUTE MAP

Issued December 2023

HEAVY VEHICLE ROUTE LEGEND

-  HEAVY VEHICLE ROUTE ROADWAYS
-  TOWN LIMITS

LEGEND

-  VISITOR INFORMATION CENTRE
-  RCMP
-  HOSPITAL
-  TOWN OFFICE
-  SENIORS CIRCLE
-  FOREST INTERPRETIVE CENTRE
-  CARLAN SERVICES COMMUNITY RESOURCE CENTRE
-  LIBRARY
-  ALLAN & JEAN MILLAR CENTRE (FIELDHOUSE, POOL & FITNESS CENTRE)
-  CARBONEX CONTRACTORS CENTRE (CURLING RINK)
-  JDA PLACE (ATHABASCA & MCLEOD RINKS)
-  GOLF COURSE
-  BALL DIAMOND
-  FOOTBALL FIELD
-  TOBOGGAN HILL
-  EASTLINK PARK
-  PLAYGROUND
-  OFF-LEASH DOG PARK
-  SNOWMOBILE STAGING AREA
-  MOUNTAIN BIKE SKILLS PARK
-  PARK
-  CAMPGROUND
-  TRANSFER STATION

